



Road Running Technical Council
USA Track & Field
Measurement Certificate



Name of the course The Great 38 8 Miller Distance 8 mi.
Location (state) Mississippi (city) University
Type of course: road race ☒ calibration course ☐
Measuring method: bicycle ☒ steel tape ☐ electronic distance meter ☐
Measured by (name, address, phone & e-mail) Edward Dean email: eddean2008@yahoo.com
15 Edgarwood Road, Batesville, MS 38606 (662) 309-9222
Race contact (name, address, phone & e-mail) Marvin King email: marvin@runoxford.com
115 Northgate, PMB # 1421, University, MS 38677 ph: (662) 715-9423
Date(s) when course measured: July 21, 2018
Number of measurements of entire course: 2 Course Configuration: complex of different loops
Elevation (meters above sea level) Start 149 m Finish 147 m Highest 158 m Lowest 114 m
Straight line distance between start & finish 162 m Drop 0.16 m/km Separation 1.3 %
Type of surface: paved 99.99 % dirt % gravel % grass 0.01 % track %
Effective date of certification: September 5, 2018 Certification code: MS18007MS

Notice to Race Director: Use this Certification Code
in **all** public announcements relating to your race.

Be It Officially Noted That

Based on examination of data provided by the above named measurer, the course described above and in the map attached is hereby certified as reasonably accurate in measurement according to the standards adopted by the Road Running Technical Council. If **any** changes are made to the course, this certification becomes void, and the course must then be recertified.

Verification of Course — In the event a National Open Record is set on this course, or at the discretion of USA Track & Field, a verification remeasurement may be required to be performed by a member of the Road Running Technical Council. If such a remeasurement shows the course to be short, then all pending records will be rejected and the course certification will be cancelled.

This certification expires on December 31 in the year **2028**

AS NATIONALLY CERTIFIED BY:

Matthew Studholme Date: September 6, 2018
Matthew Studholme – USATF/RRTC Certifier
813 Barton Ave, Chattanooga, TN 37405 Phone: (276) 206-7202 E-mail: sheddingcat@comcast.net

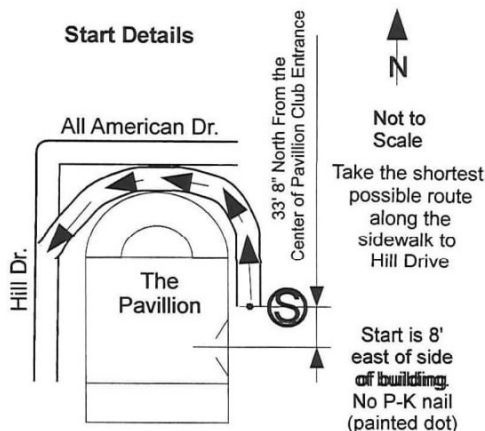
USATF-Certified Course MS18007MS Effective September 5, 2018 to December 31, 2028

The Great 38.8 Miler
University, MS
Measured July 21, 2018
Measured by Edward Dean
662-609-9222
eddean2008@yahoo.com

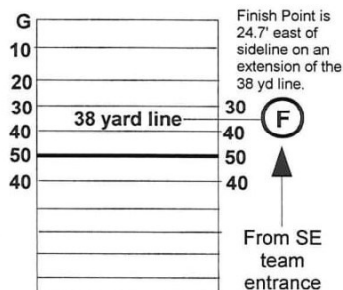
General Notes:

1. Route measured along the shortest possible route
2. Runners have full use of the roadways
3. No diagrams are to scale
4. Start, finish, and turn point are the only certified points

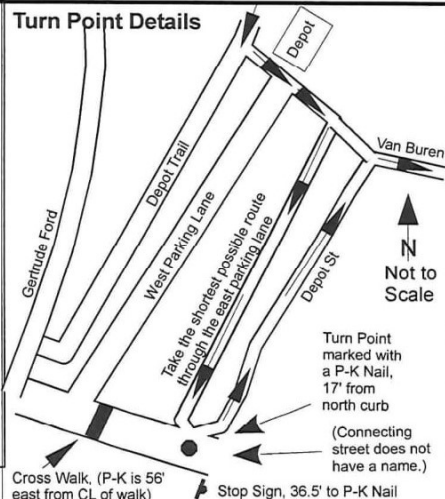
Start Details



Finish Details Inside Vaught-Hemingway Stadium

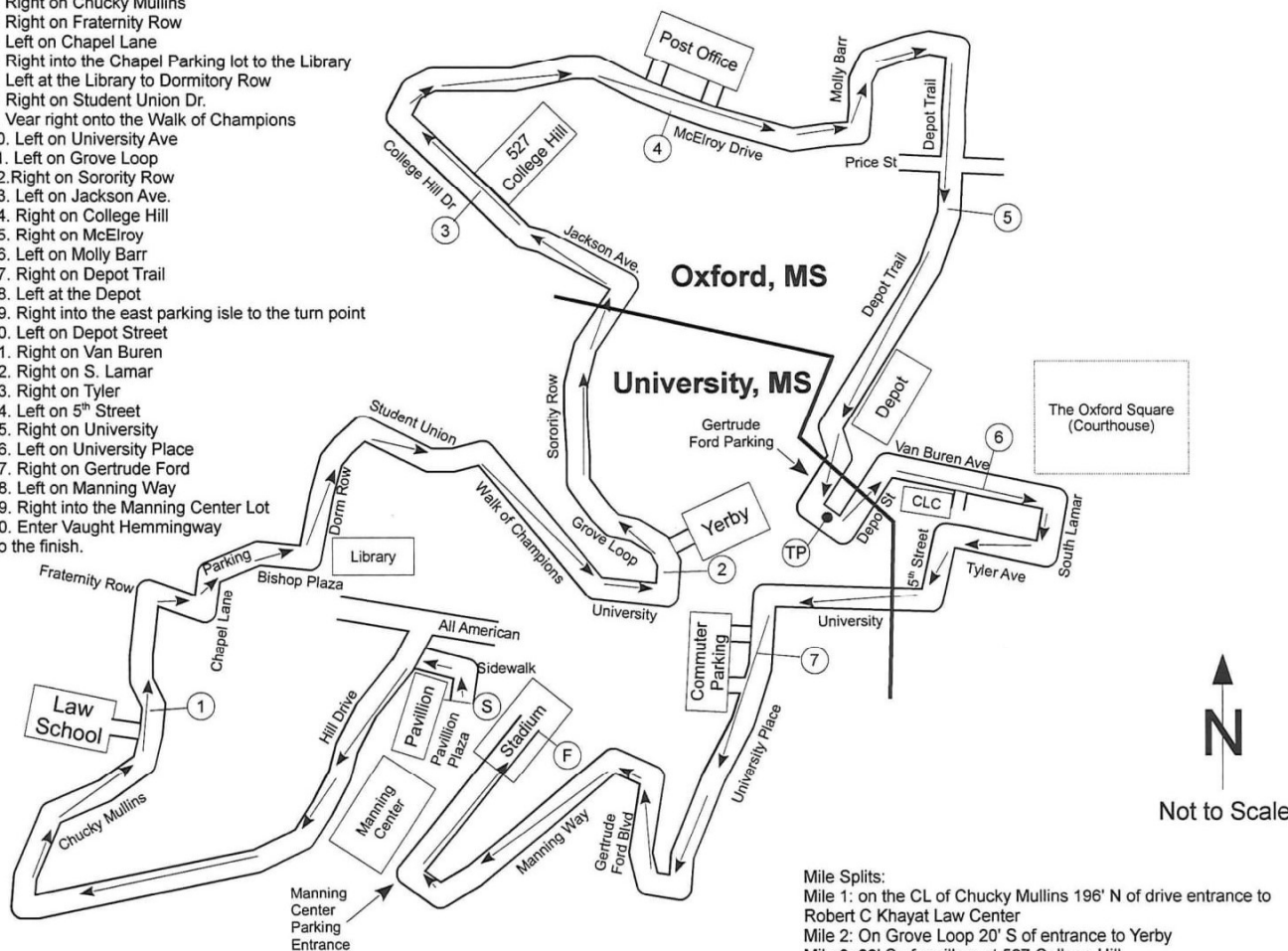


Turn Point Details



Turn by Turn:

1. Start at the Pavilion as shown.
2. Go south on Hill Dr.
3. Right on Chucky Mullins
4. Right on Fraternity Row
5. Left on Chapel Lane
6. Right into the Chapel Parking lot to the Library
7. Left at the Library to Dormitory Row
8. Right on Student Union Dr.
9. Veer right onto the Walk of Champions
10. Left on University Ave
11. Left on Grove Loop
12. Right on Sorority Row
13. Left on Jackson Ave.
14. Right on College Hill
15. Right on McElroy
16. Left on Molly Barr
17. Right on Depot Trail
18. Left at the Depot
19. Right into the east parking isle to the turn point
20. Left on Depot Street
21. Right on Van Buren
22. Right on S. Lamar
23. Right on Tyler
24. Left on 5th Street
25. Right on University
26. Left on University Place
27. Right on Gertrude Ford
28. Left on Manning Way
29. Right into the Manning Center Lot
30. Enter Vaught Hemmingway To the finish.



Mile Splits:

- Mile 1: on the CL of Chucky Mullins 196' N of drive entrance to Robert C Khayat Law Center
- Mile 2: On Grove Loop 20' S of entrance to Yerby
- Mile 3: 33' S of mailbox at 527 College Hill
- Mile 4: 108' E of West entrance to the Post Office on McElroy
- Mile 5: On the Depot Trail 148' S of CL of Price St.
- Turn Point: See detail
- Mile 6: On Van Buren 63' E of E driveway at Christian Life Center
- Mile 7: On University Place 164' S of N Commuter Parking Entrance